BROOKHAVEN MUR
NOT TO SCALE

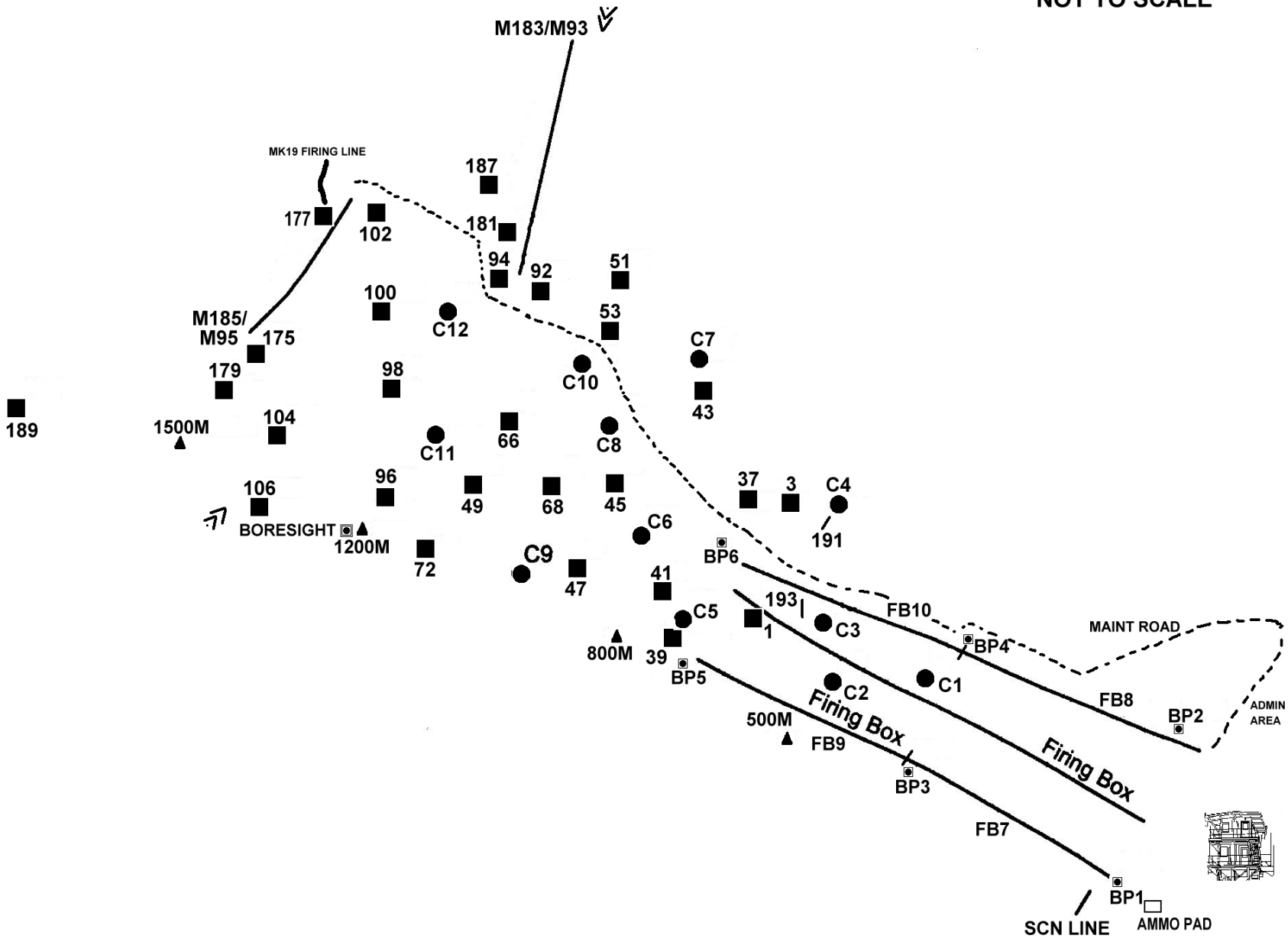

NAD83 /WGS84

BROOKHAVEN MULTIUSE (BKMU)

FORT HOOD, TX

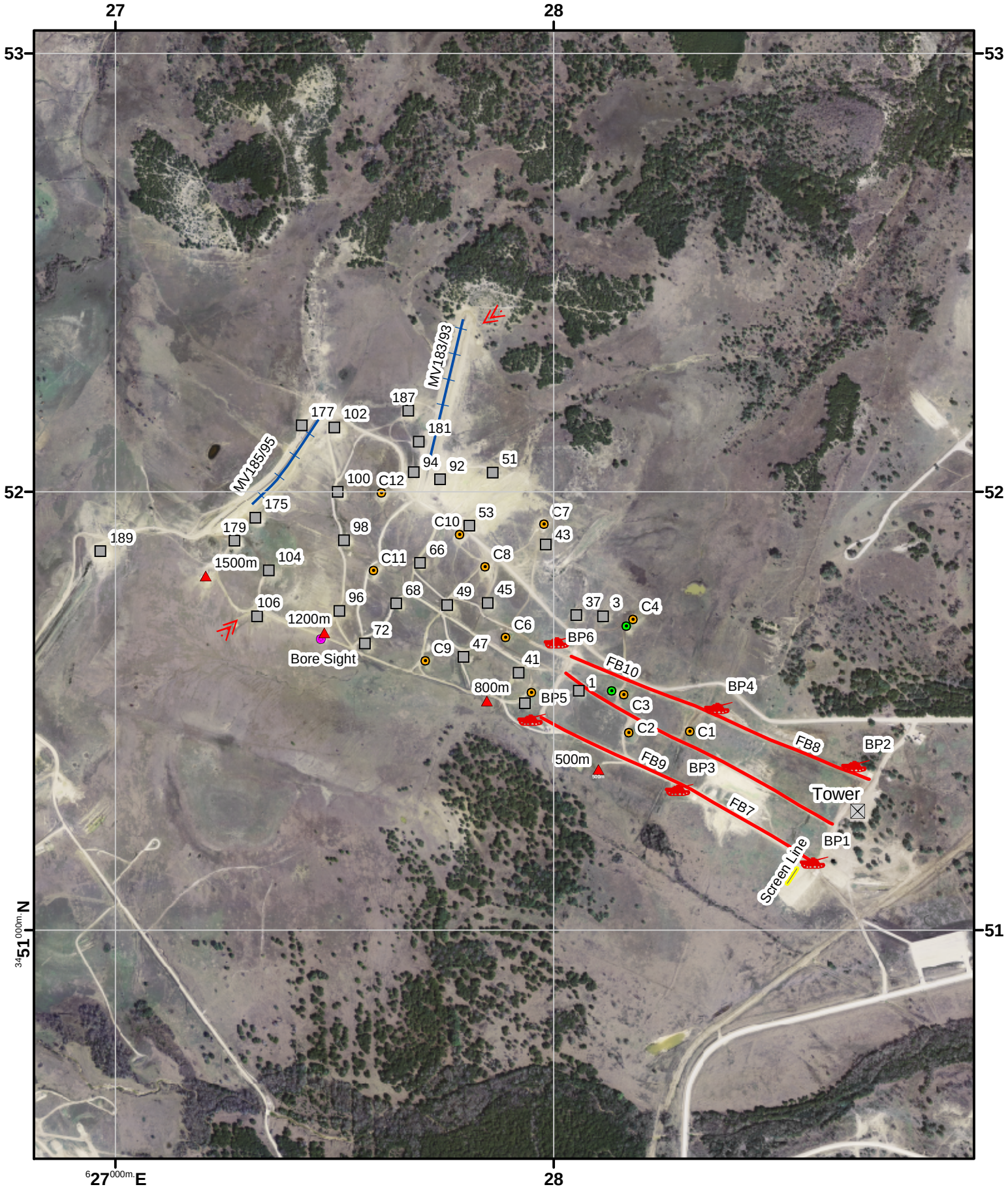

Map information as of Sep 2004
Data UTM Meters WGS84
Grid 1000 Meters Zone 14
Source: Range Safety Fort Hood, TX
MAP NOT TO SCALE

Military Features

- Range Tower
- Limit Marker
- Battle Position
- Infantry Mover
- Target Position
- Infantry Cluster
- Screen Line Target
- Bore Sight
- Moving Target
- Firing Box
- Screen Line

N

BLACKWELL MUR
NOT TO SCALE

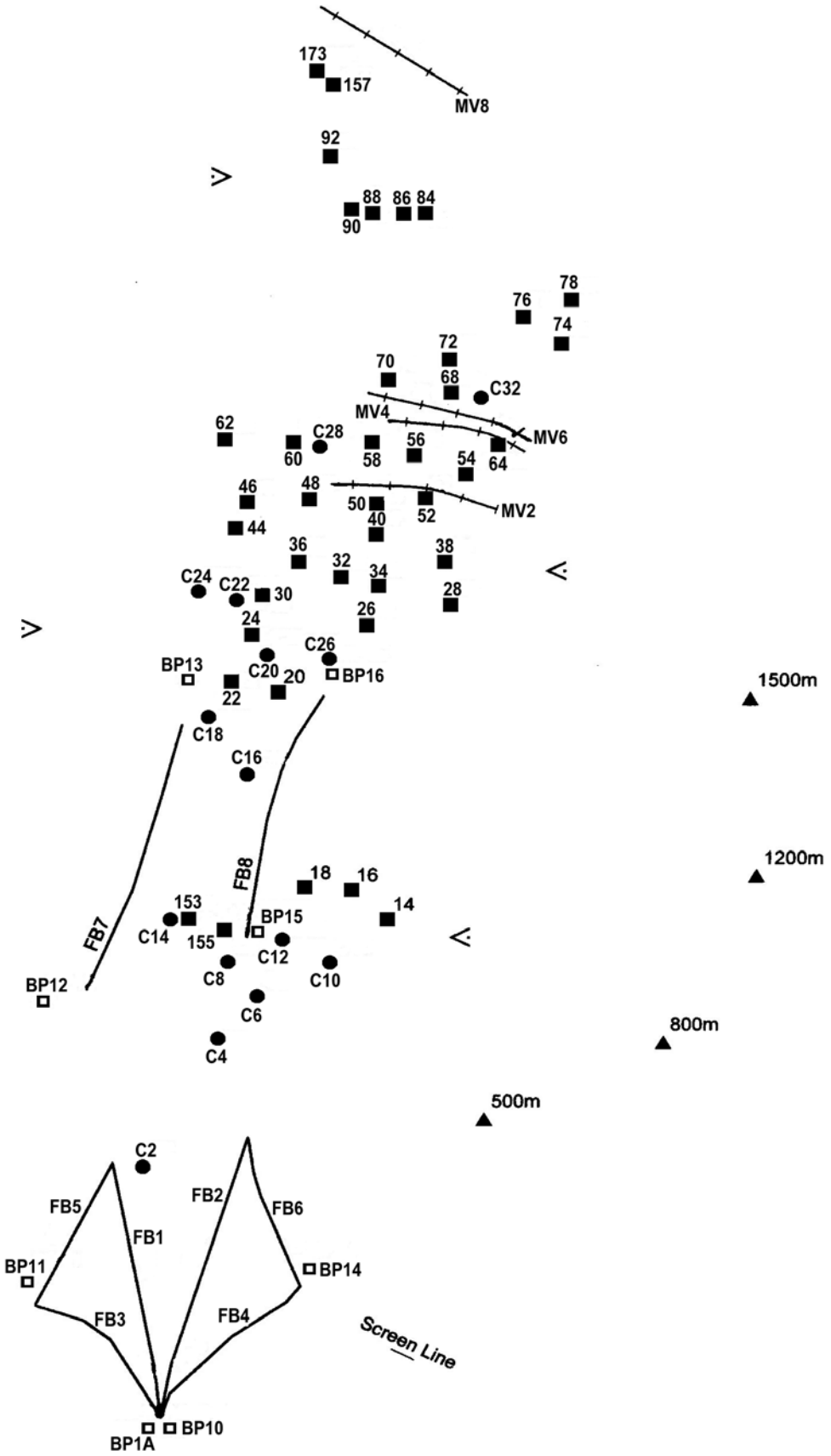

NAD83 /WGS84

BLACKWELL MULTIUSE (BWMU)

FORT HOOD, TX

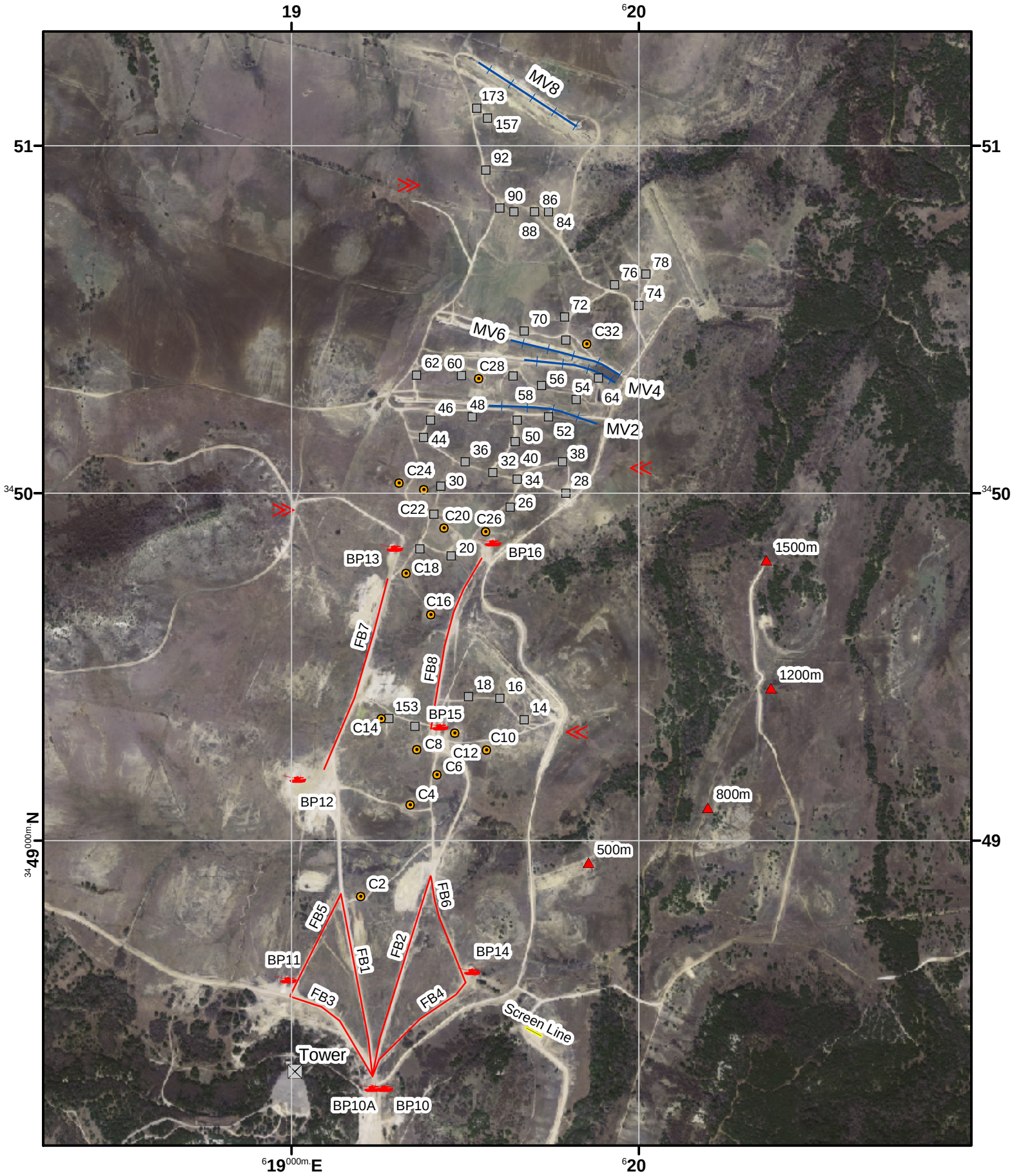

Map information as of Jun 2005
Data UTM Meters WGS84
Grid 1000 Meters Zone 14
Source: Range Safety Fort Hood, TX
MAP NOT TO SCALE

Military Features

- Range Tower
- Battle Position
- Target Position
- Infantry Cluster
- Limit Marker
- Screen Line Target
- Moving Target
- Firing Box / Maneuver Lane
- Screen Line

N

NAD83 /WGS84

CLABBER CREEK DMPRC

FORT HOOD, TX

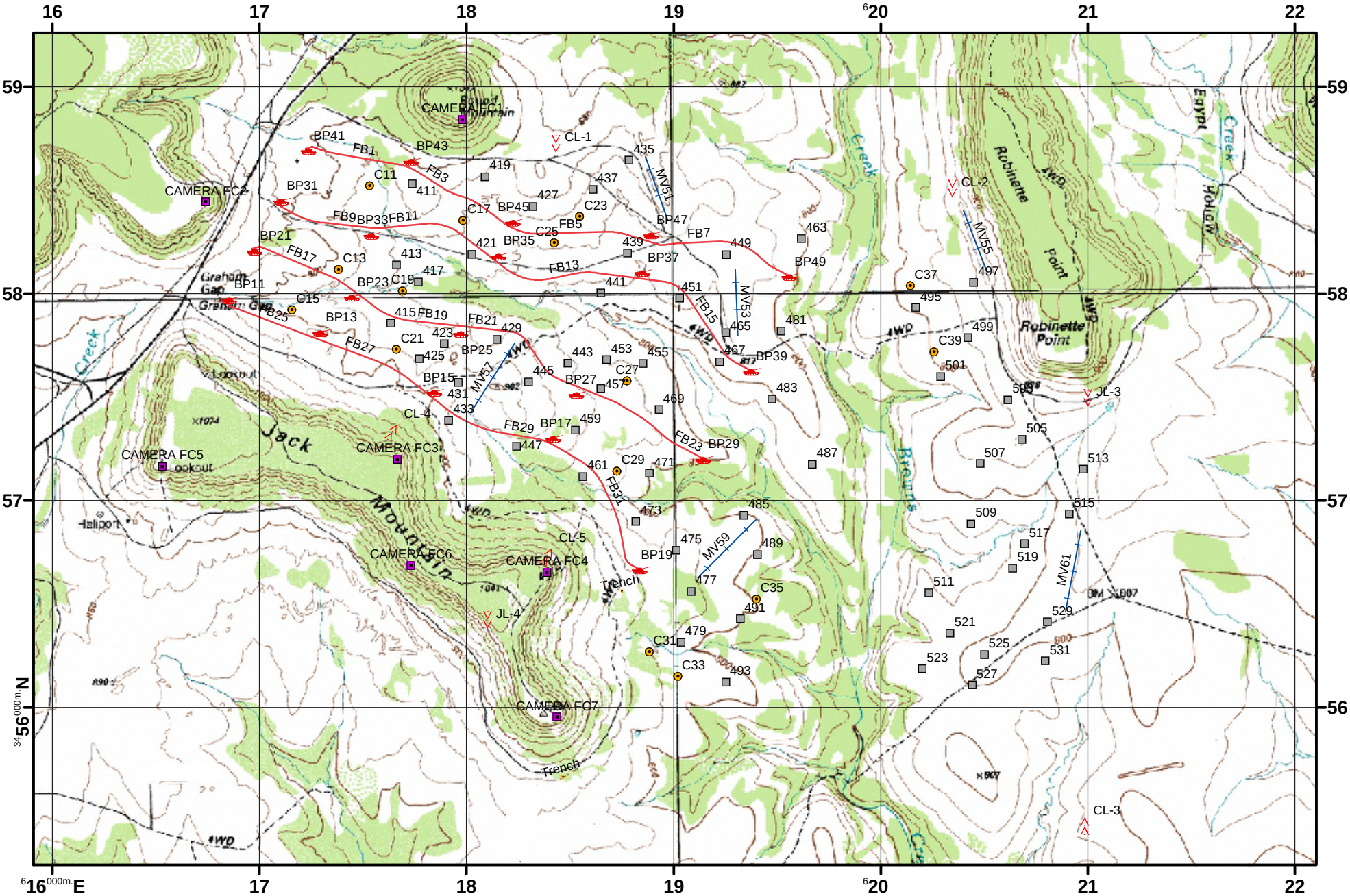

Range information as of Mar 05
Data UTM Meters WGS84
Grid 1000 Meters Zone 14
Produced by: ITAM-GIS, Fort Hood TX

500 250 0 500 1,000 1,500 Meters

Military Features

- Battle Position (BP)
- INF Cluster (C)
- Stationary Armor
- Camera
- Limit Marker
- Trench
- Mover (MV)
- Firing Box (FB)

N

NAD83 /WGS84

CLABBER CREEK DIGITAL MULTI-PURPOSE RANGE COMPLEX (CCDMPRC)

FORT HOOD, TX

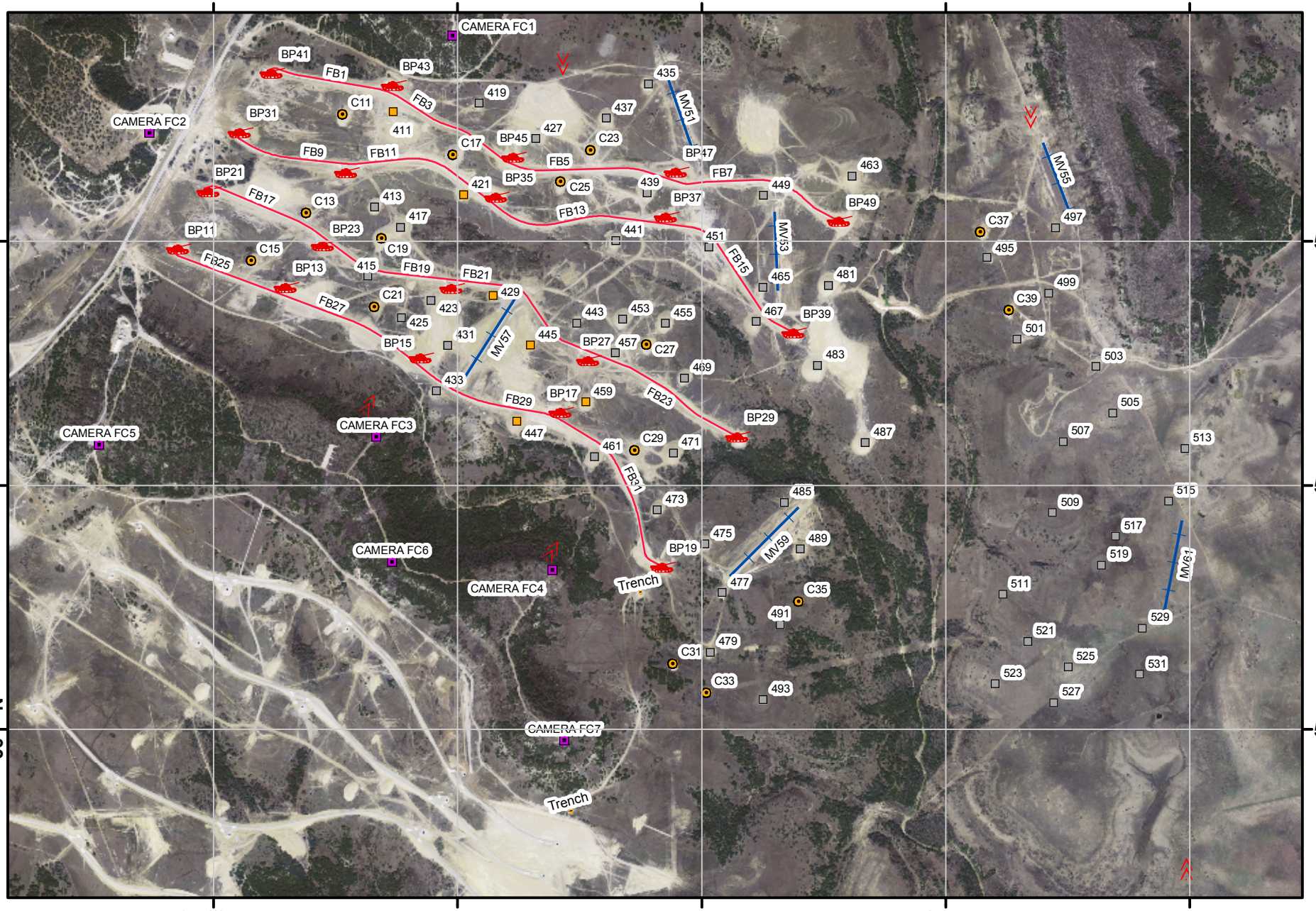

Range information as of Mar 05
Data UTM Meters WGS84
Grid 1000 Meters Zone 14
Produced by: ITAM-GIS, Fort Hood TX
MAP NOT TO SCALE
Printing Date: February 8, 2006

Military Features

- Battle Position (BP)
- Stationary Armor
- Stationary Armor-Dual
- INF Cluster (C)
- Limit Marker
- Trench
- Mover (MV)
- Firing Box (FB)
- Camera

N

NAD83 /WGS84

CLABBER CREEK/JACK MOUNTAIN DMPRC COMPLEX

FORT HOOD, TX

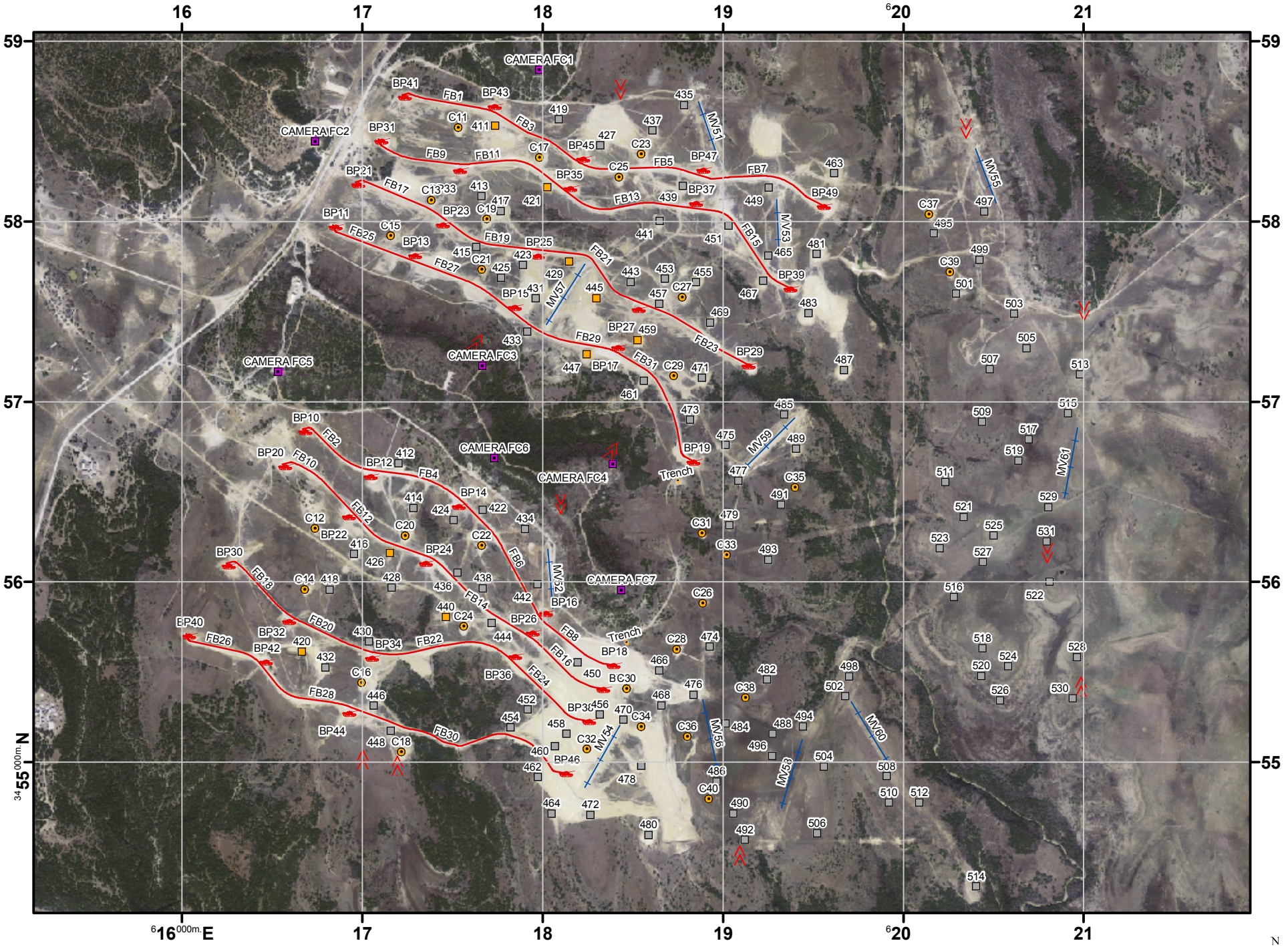

Range Data as of Jan 2006
MAP NOT TO SCALE

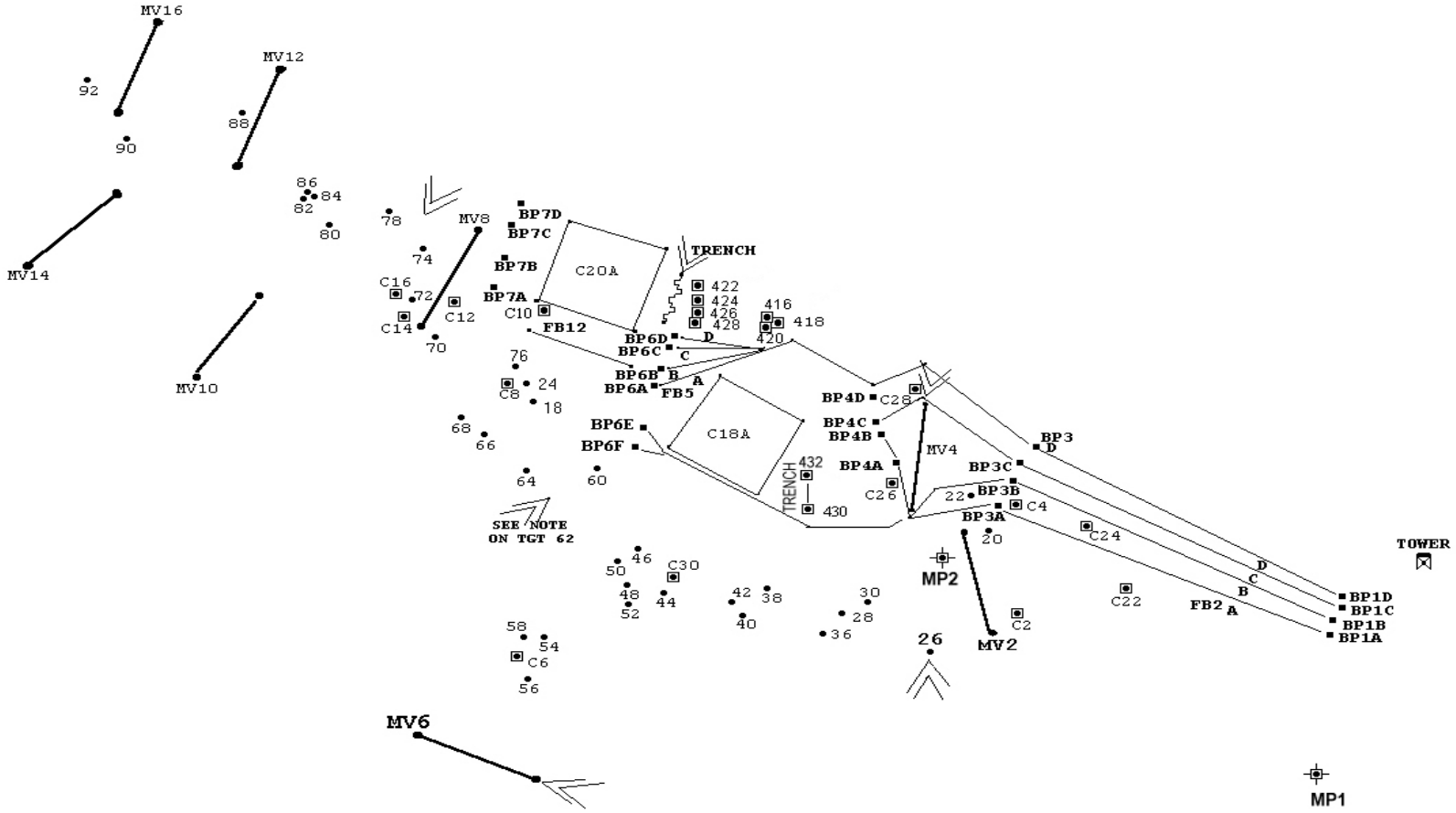

CRITTENBERGER MPRC **NOT TO SCALE**

NAD83 /WGS84

CRITTENBERGER MULTI-PURPOSE RANGE COMPLEX (CMPRC)

FORT HOOD, TX

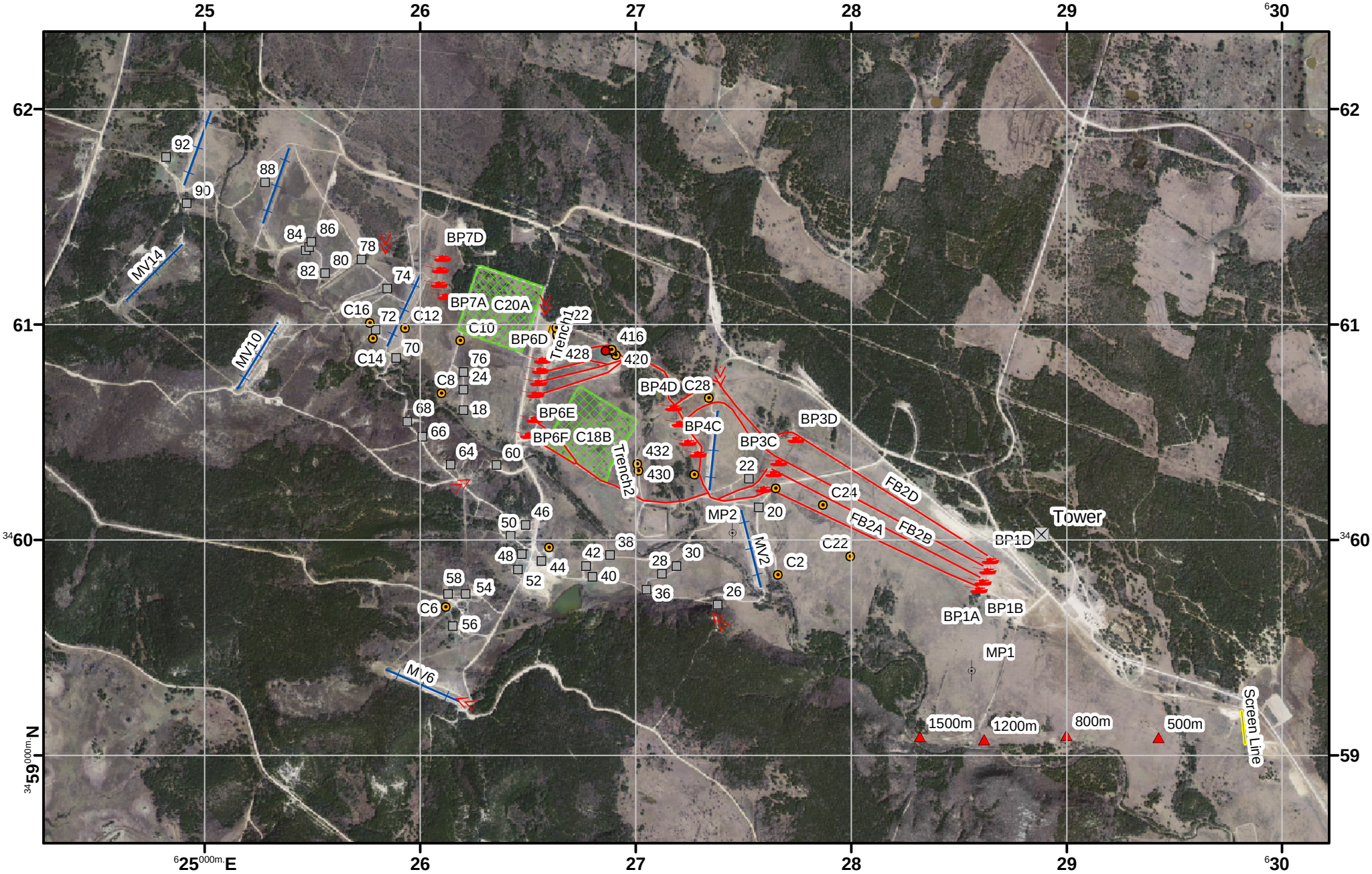

Map information as of Sep 2004
Data UTM Meters WGS84
Grid 1000 Meters Zone 14
Source: Range Safety Fort Hood, TX
MAP NOT TO SCALE

Military Features				
Range Tower	Infantry Cluster	Mortar Point	Screen Line	Infantry Nest
Battle Positon	Limit Marker	Target Position	Trench	Moving Target
	Bunker	Screen Line Target	Firing Box / Maneuver Lane	

NAD83 /WGS84

FORT HOOD, TX

DALTON MOUNTAIN/HENSON MOUNTAIN AVIATION COMPLEX (DM/HM)



Range Data as of Jan 2005
Fort Hood Range Safety

Military Features

- Range Tower
- Battle Position
- Air Firing Box
- Stationary Armor Target
- Inf Cluster
- Screenline Target
- Screenline
- Rocket Pit
- Limit Marker
- Mover
- Firing Box

DALTON MOUNTAIN MUR

NOT TO SCALE

NAD83 /WGS84

DALTON MOUNTAIN MULTIUSE (DMMU)

FORT HOOD, TX

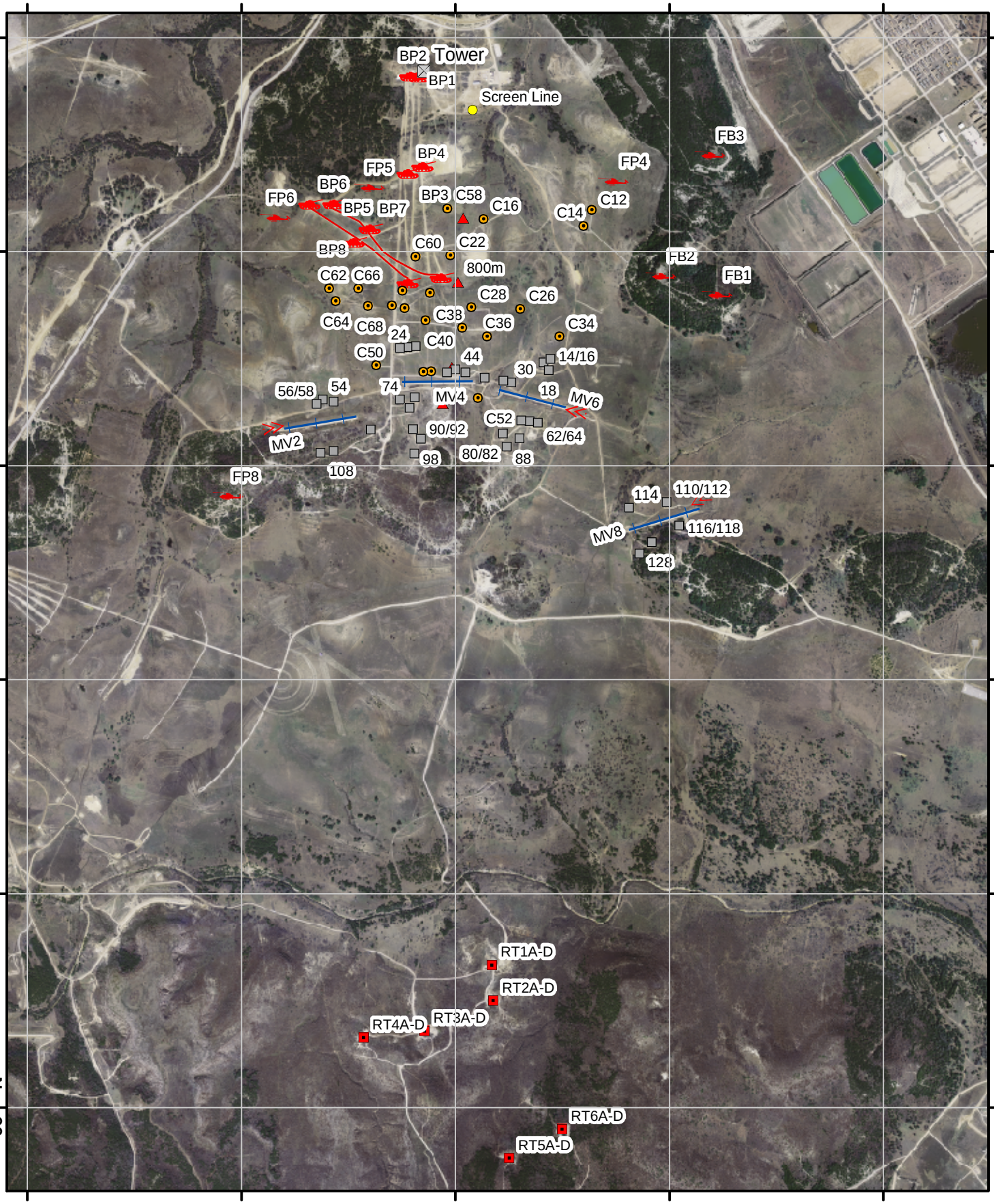

Map information as of Sep 2004
Data UTM Meters WGS84
Grid 1000 Meters Zone 14
Source: Range Safety Fort Hood, TX
MAP NOT TO SCALE

Military Features

- Range Tower
- Battle Position
- Aviation Firing Position
- Limit Marker
- Target Position
- Infantry Cluster
- Screen Line Target
- Moving Target
- Firing Box
- Screen Line
- Rocket Pit

N

HOUSE CREEK ASSAULT COURSE

AMMO POINT
FOR SMALL ARMS

ANYTHING ELSE HAS TO BE
APPROVED BY SAFETY

AAR BLDG.
BLDG# 56245

TANK TRAIL

WEST RANGE RD.

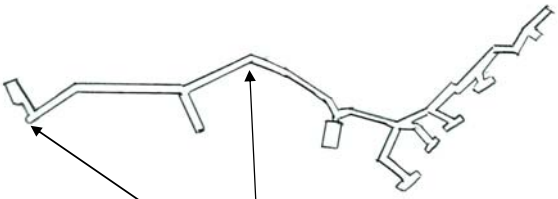

TRENCH

THIS PART OF TRENCH BURN OUT AND COLLAPSED
CAN NOT USE UNTIL REPAIRED

HENSON MOUNTAIN MUR

NOT TO SCALE

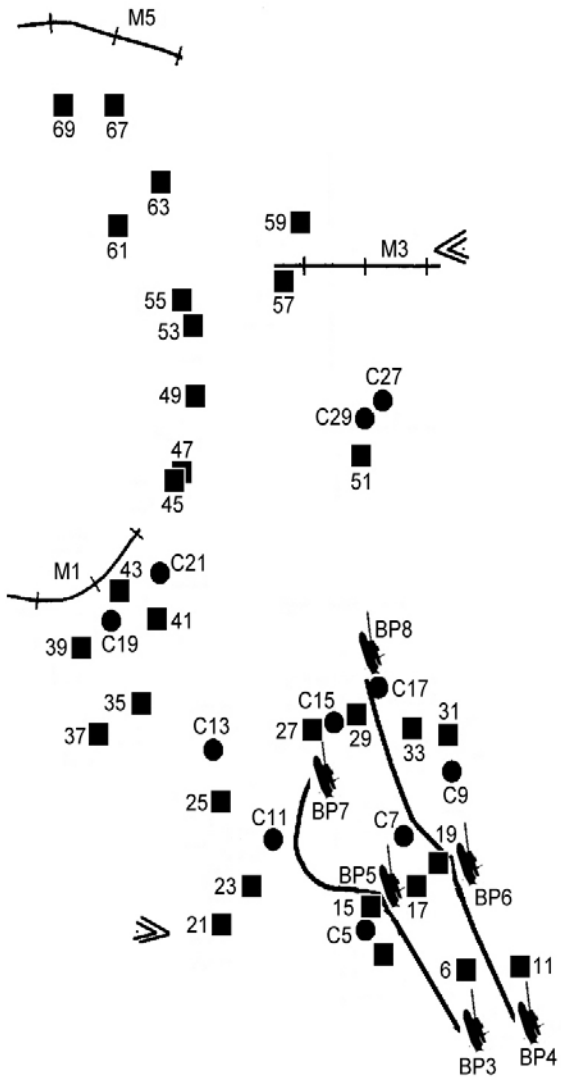

TOWER
BLDG# 56249

NAD83 /WGS84

HENSON MOUNTAIN MULTIUSE (HMMU)

FORT HOOD, TX

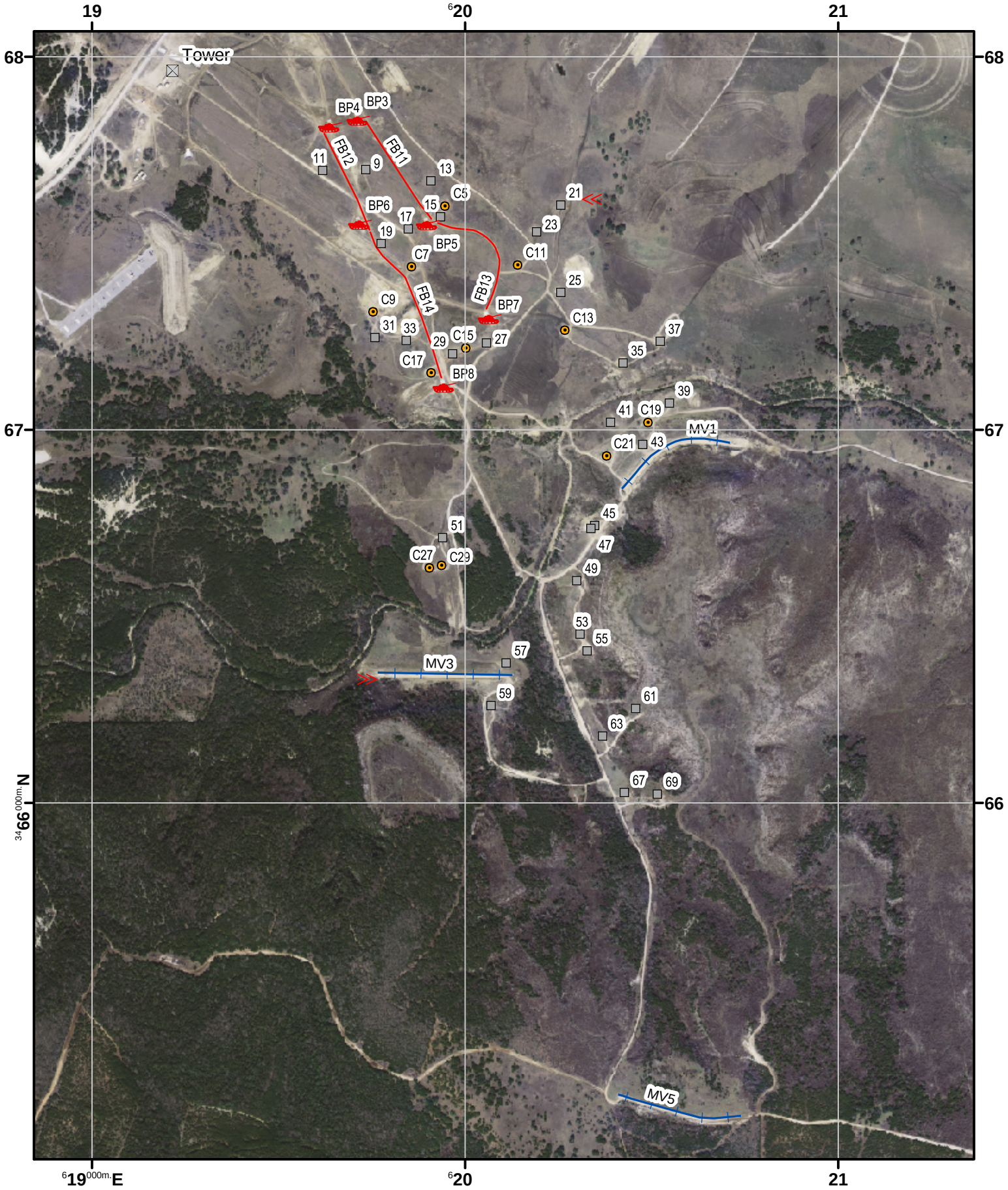

Map information as of Sep 2004
Data UTM Meters WGS84
Grid 1000 Meters Zone 14
Source: Range Safety Fort Hood, TX
MAP NOT TO SCALE

Military Features

- Battle Position
- Target Position
- Moving Target
- Range Tower
- Limit Marker
- Infantry Cluster
- Firing Box / Maneuver Lane

N

IRON HORSE SCALED RANGE

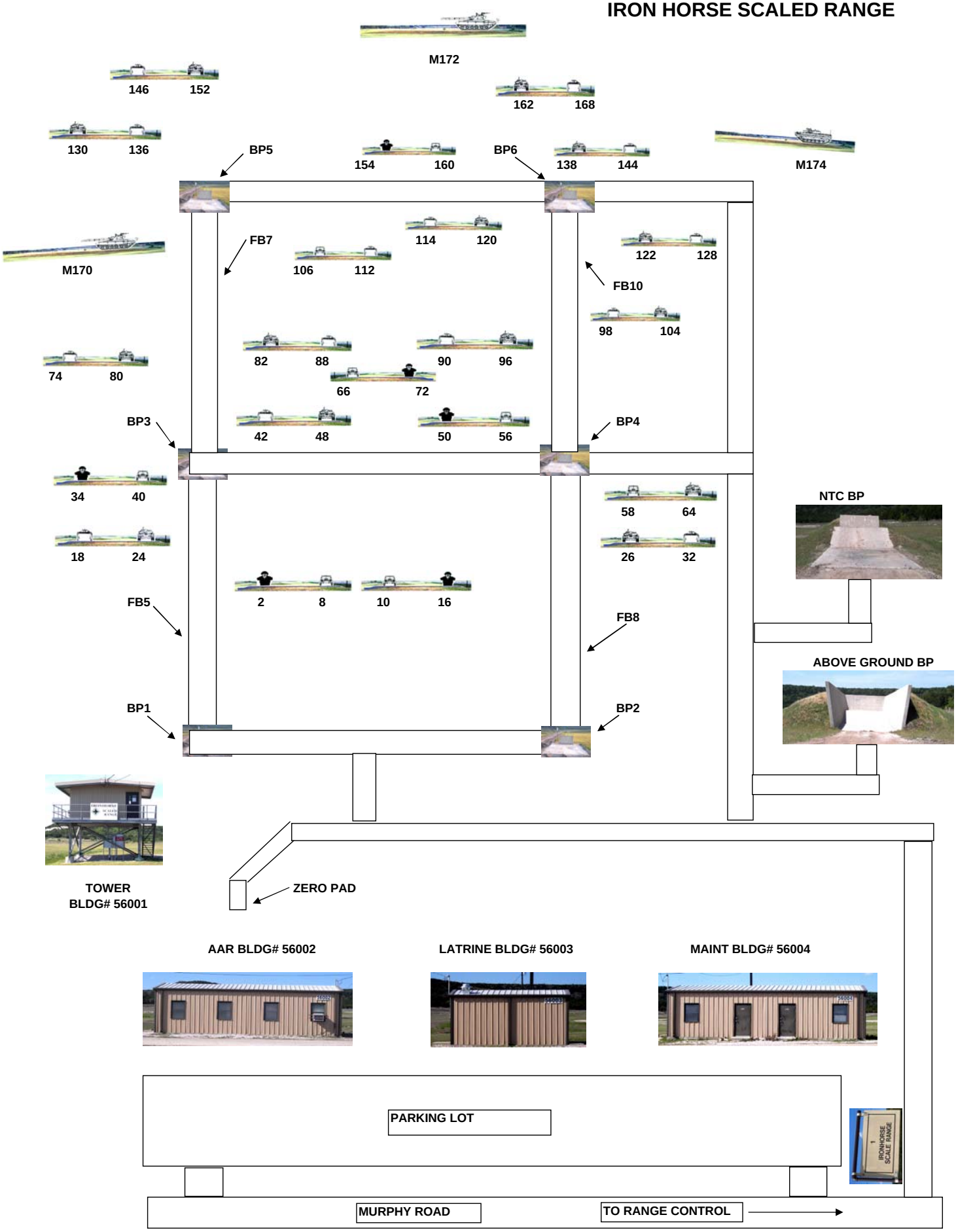

NAD83 /WGS84

JACK MOUNTAIN DMPRC

FORT HOOD, TX

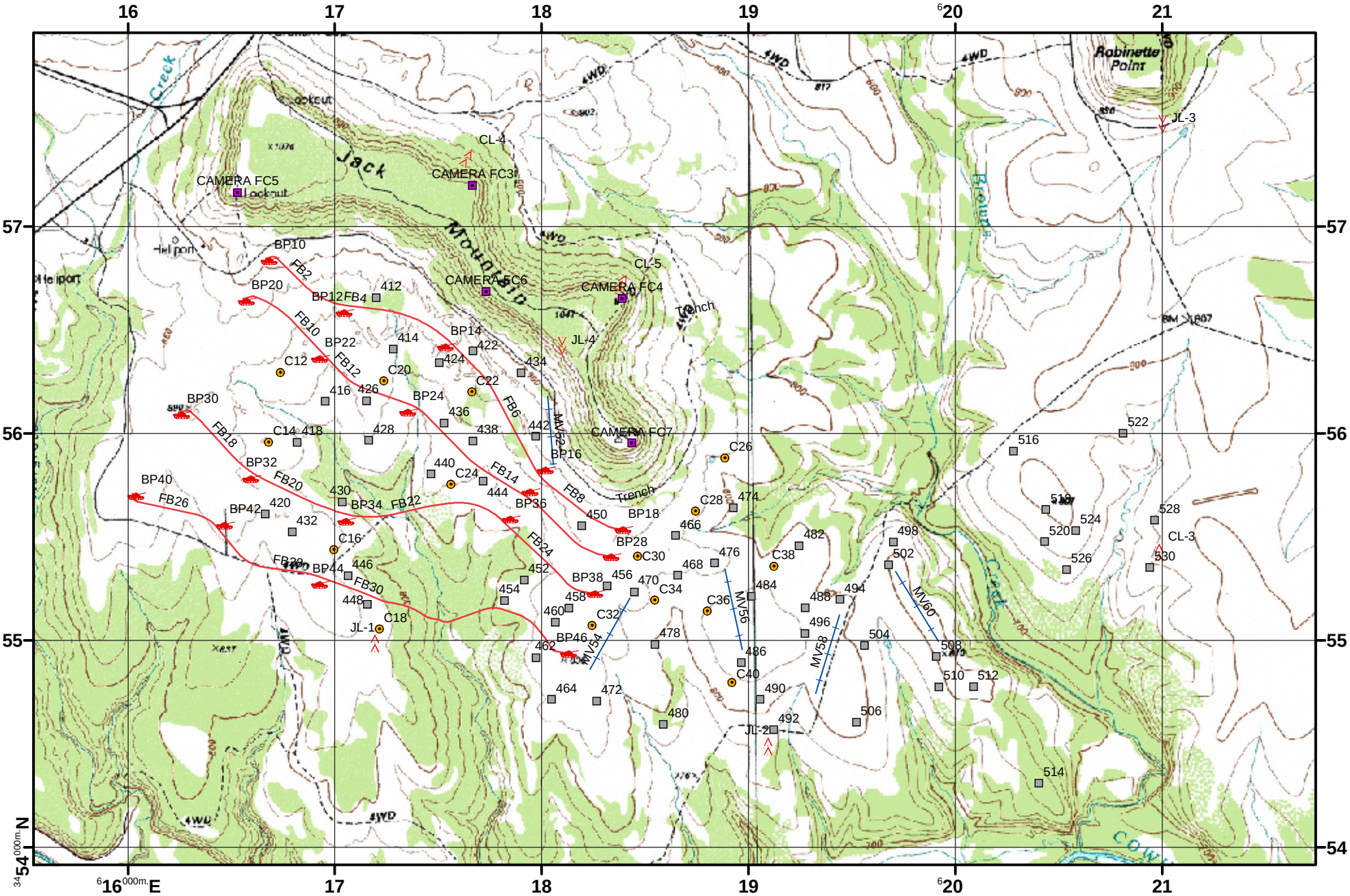

Range information as of Mar 05
Data UTM Meters WGS84
Grid 1000 Meters Zone 14
Produced by: ITAM-GIS, Fort Hood TX

NAD83 /WGS84

JACK MOUNTAIN DIGITAL MULTI-PURPOSE RANGE COMPLEX (JMDMPRC)

FORT HOOD, TX

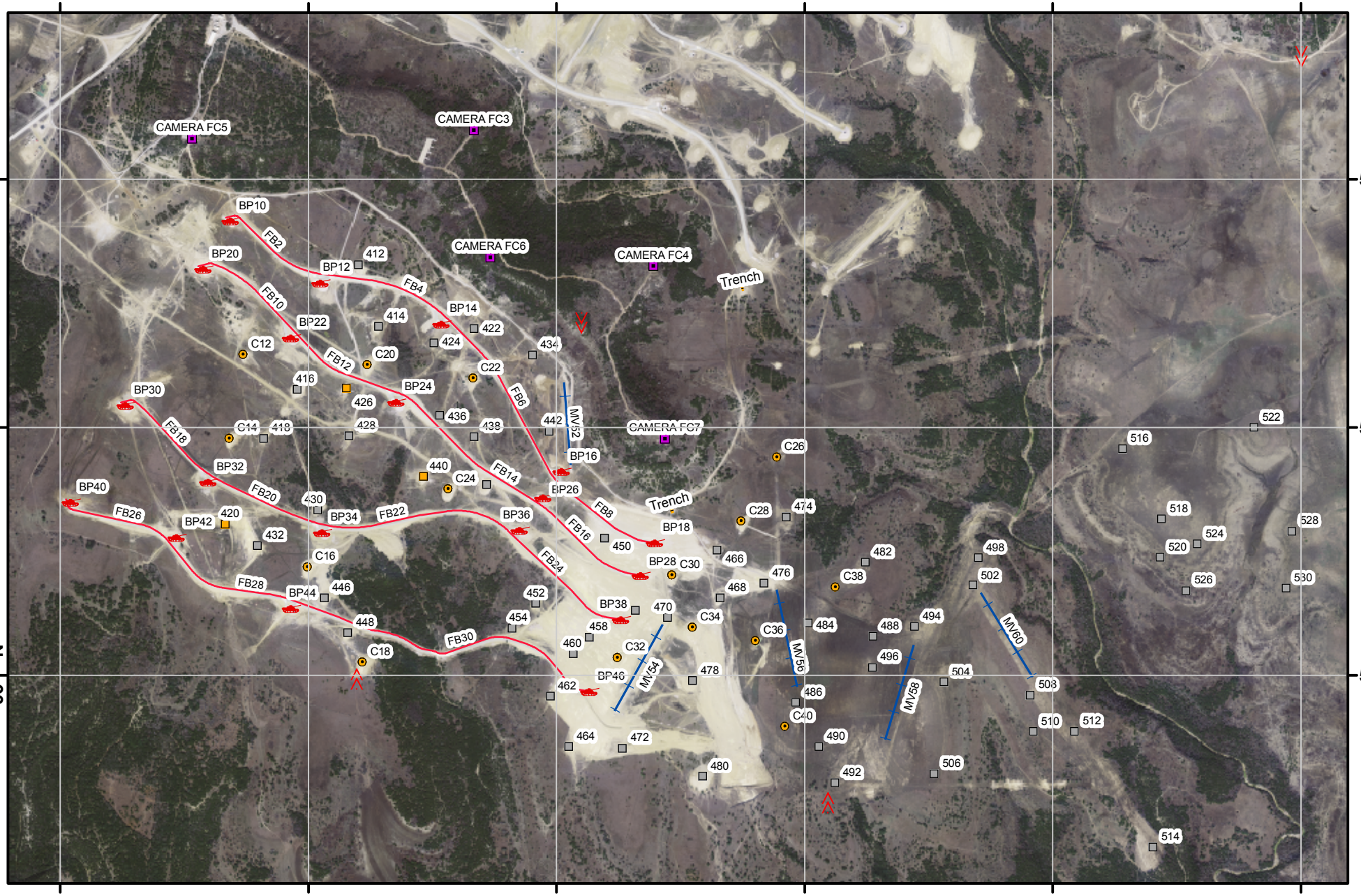

Range information as of Mar 05
Data UTM Meters WGS84
Grid 1000 Meters Zone 14
Produced by: ITAM-GIS, Fort Hood TX
MAP NOT TO SCALE
Printing Date: February 8, 2006

RANGE SAFETY FORT HOOD, TX

Military Features

- Battle Position (BP)
- Stationary Armor
- Stationary Armor-Dual
- INF Cluster (C)
- Camera
- Limit Marker
- Trench
- Mover (MV)
- Firing Box (FB)

N

LONESTAR MULTIUSE

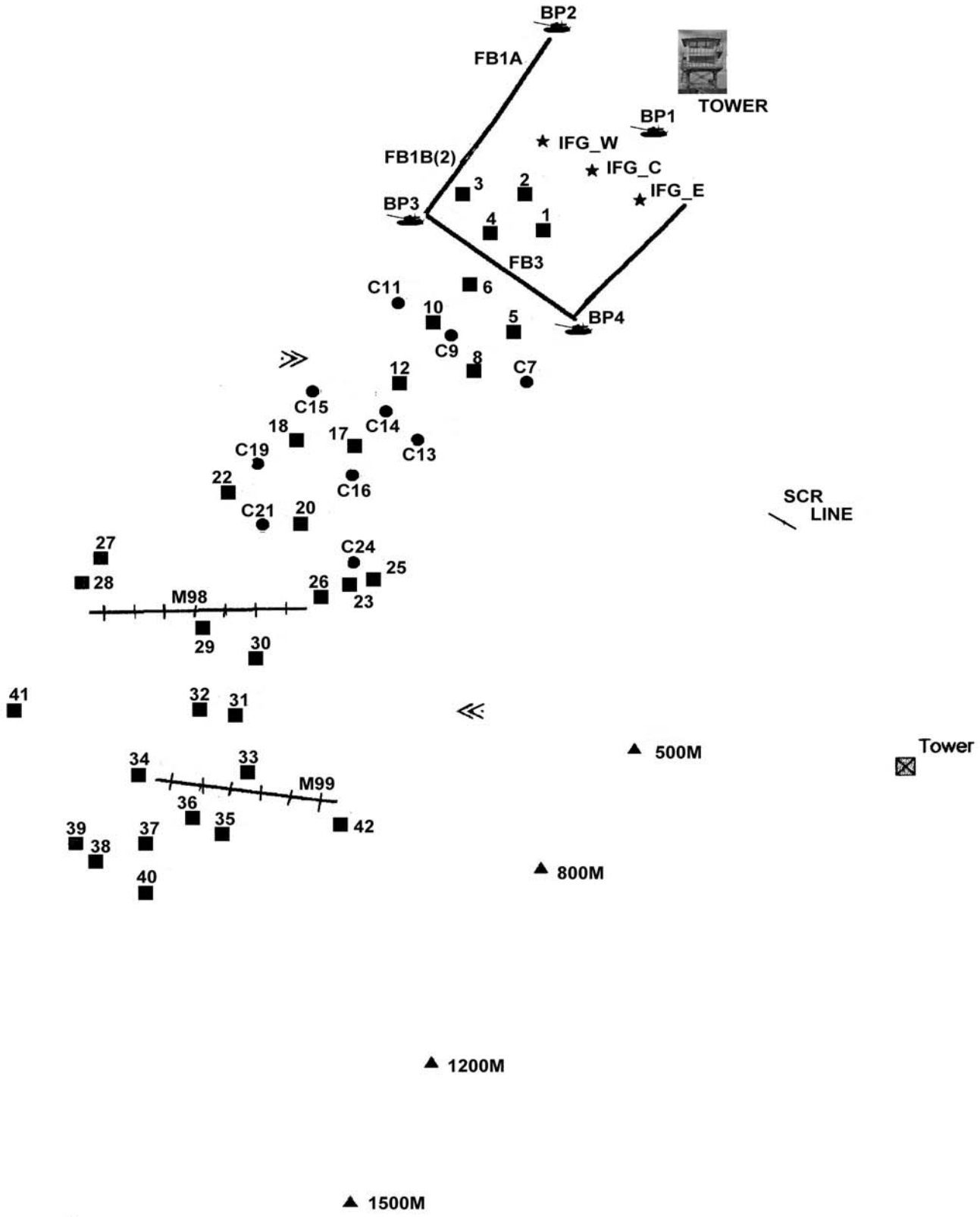

NAD83 /WGS84

LONESTAR MULTIUSE (LSMU)

FORT HOOD, TX

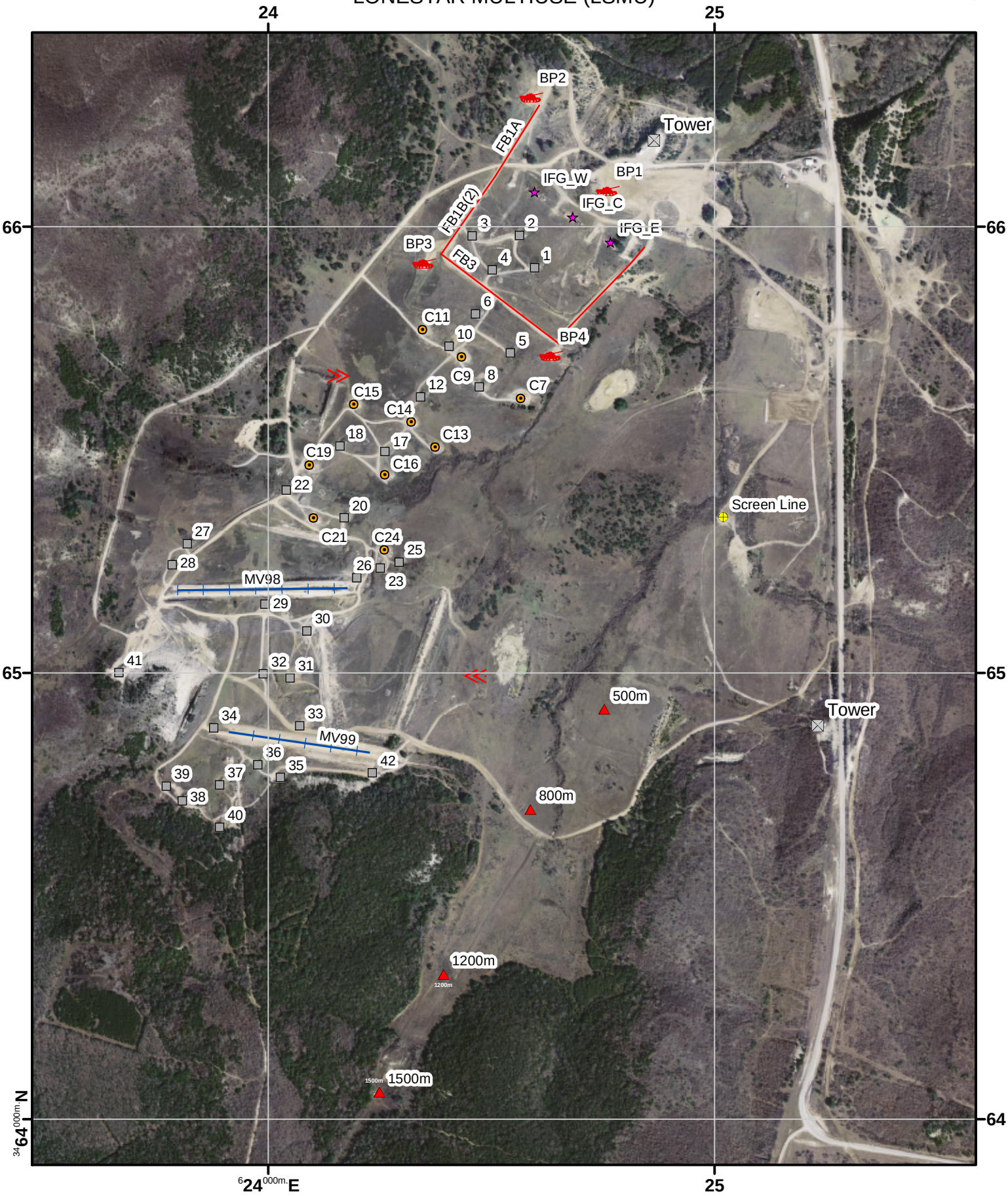

Map information as of Sep 2004
Data UTM Meters WGS84
Grid 1000 Meters Zone 14
Source: Range Safety Fort Hood, TX
MAP NOT TO SCALE

Military Features

- Range Tower
- Limit Marker
- Battle Position
- Inf Fighter Group Target
- Target Position
- Infantry Cluster
- Screen Line Target
- Moving Target
- Firing Box
- Screen Line

N

OWL CREEK ASSAULT COURSE

TARGETS 1, 2, 3, 4 ARE LOCATED AT THE TRENCH.



AMMO POINT

MAIN ENTRANCE

EAST RANGE ROAD TO CRITTENBERGER MPRC

EAST RANGE ROAD TO RANGE CTRL

AAR BUILDING # 56187

TARGETS 1, 2, 3, 4, 6, 7, 8, 9, 10, 11, 12, 13, 14, 15, 16, 17, 18, 19, 20, 21, 22, 25 ARE INFANTRY

TARGETS 5, 23, 24, 26, 27 ARE ATTS

NAD83 /WGS84

Phantom Run (PHTMRN)

FORT HOOD, TX

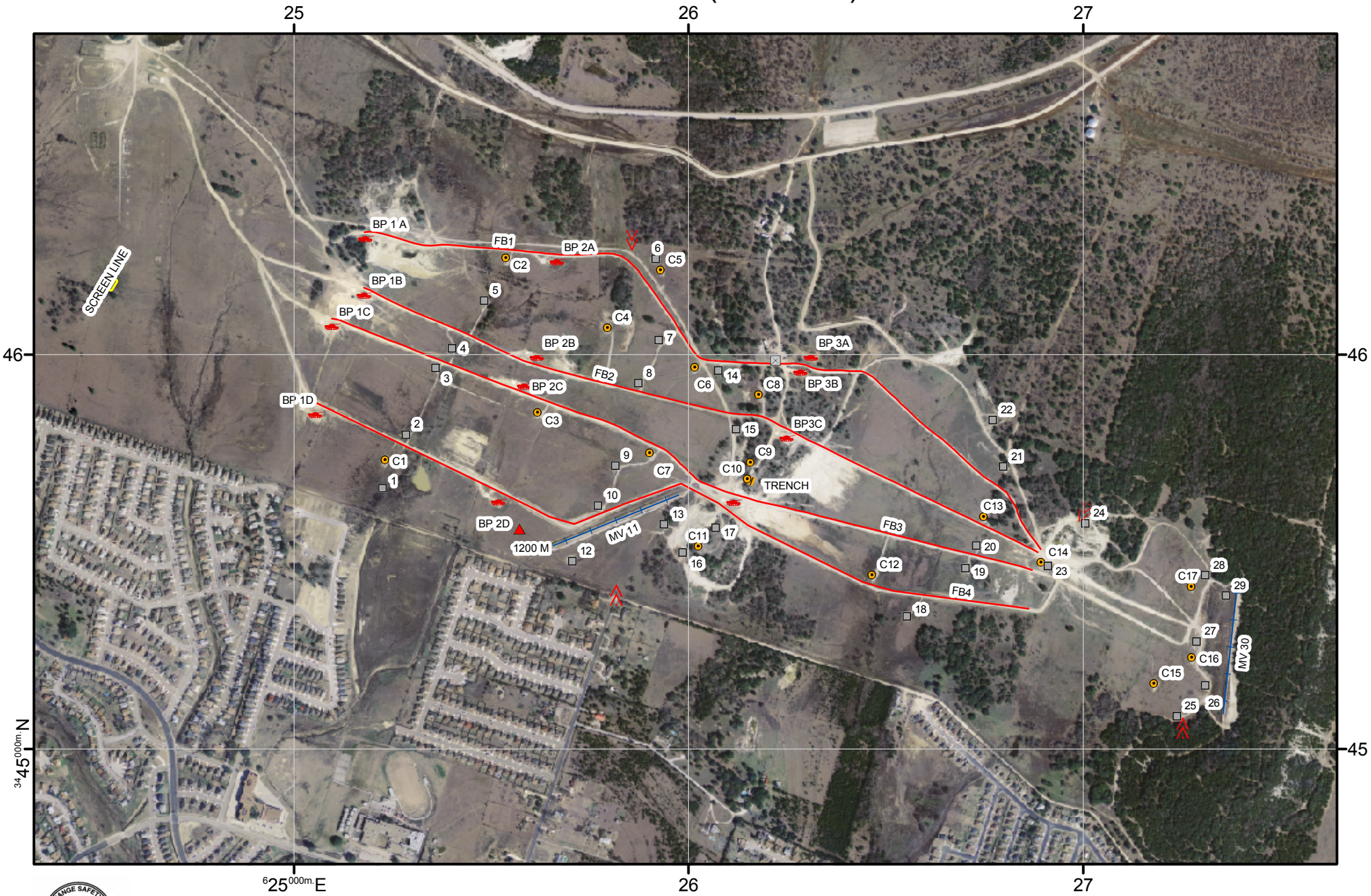

Map information as of Jan 05
Source: Range Safety Fort Hood, TX
MAP NOT TO SCALE

0 100 200 400 600 Meters

Military Features

- Range Tower
- Limit Marker
- Battle Positon
- Infantry Cluster
- Target Position
- Screen Line Target
- Firing Box / Maneuver Lane
- Screen Line
- Trench
- Moving Target

N

PILOT KNOB MUR
NOT TO SCALE

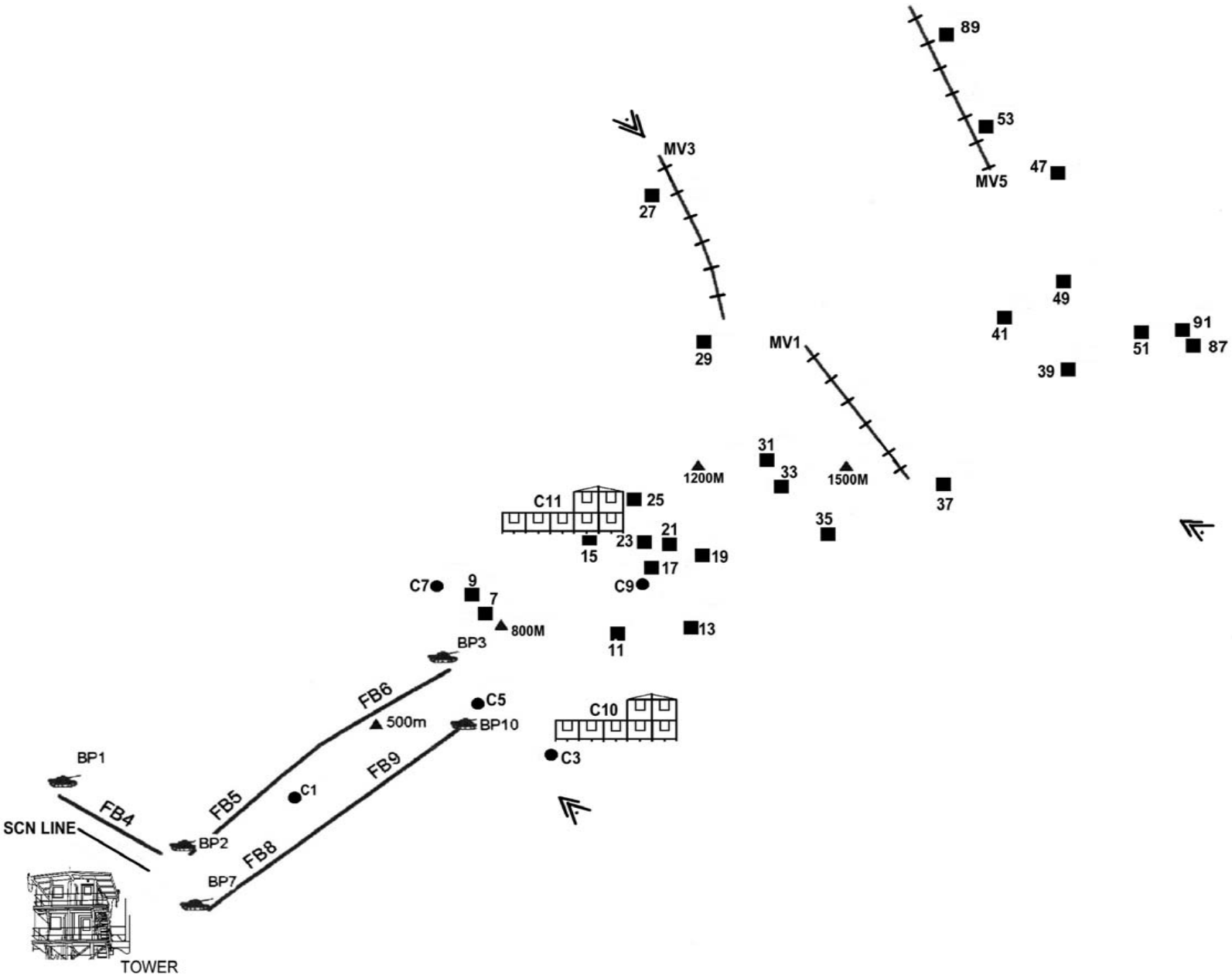

NAD83 /WGS84

PILOT KNOB MULTIUSE (PKMU)

FORT HOOD, TX

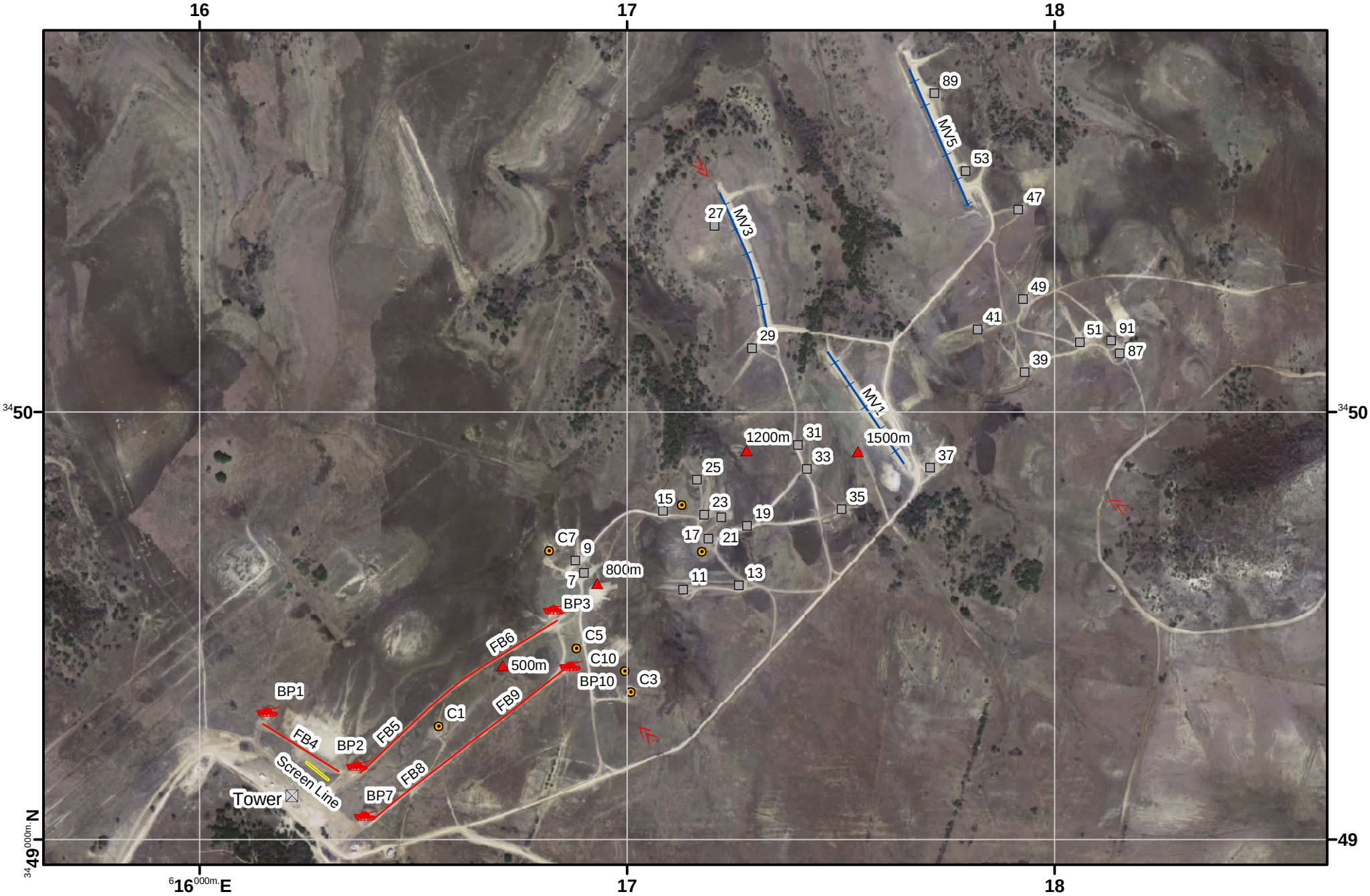

Map information as of 13 Oct 2004
Data UTM Meters WGS84
Grid 1000 Meters Zone 14
Source: Range Safety Fort Hood, TX
MAP NOT TO SCALE

MILITARY FEATURES

- Range Tower
- Limit Marker
- Battle Position
- Infantry Cluster
- Target Position
- Screen Line Target
- Screen Line
- Moving Target
- Firing Box / Maneuver Lane

N

PEGASUS SCALED RANGE

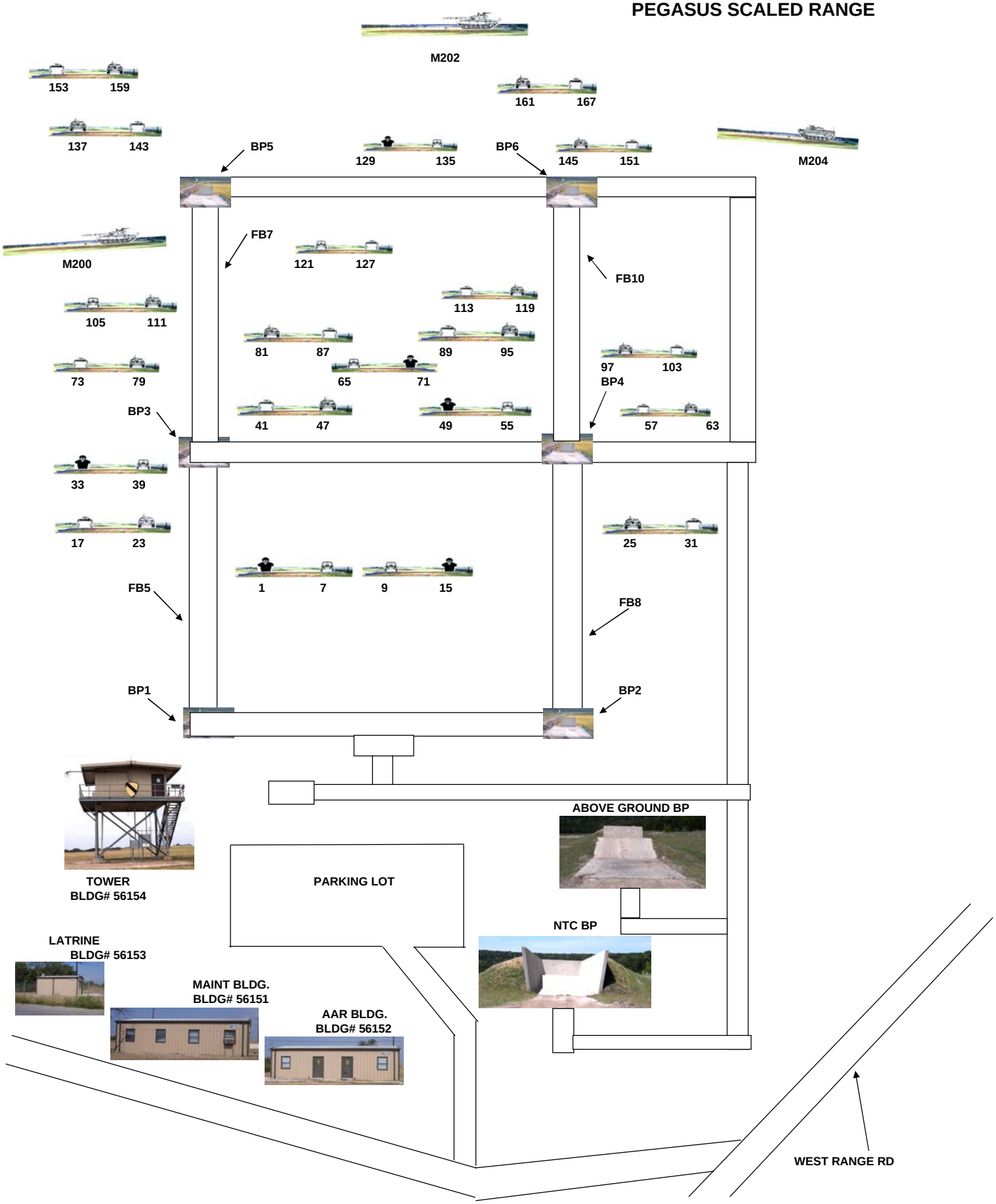

SUGAR LOAF MUTIUSE

NOT TO SCALE

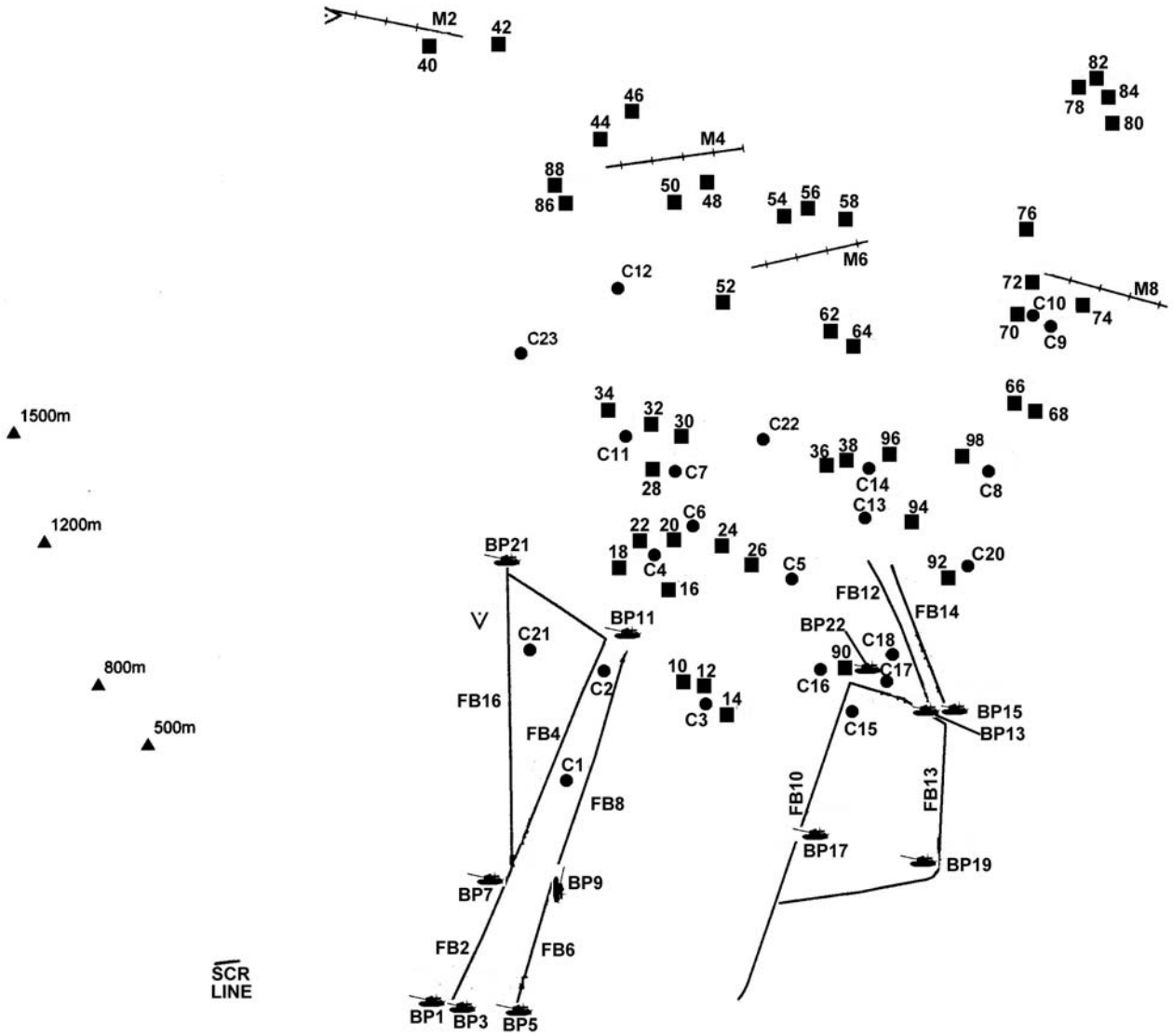

NAD83 /WGS84

SUGARLOAF MULTIUSE (SLMU)

FORT HOOD, TX



Military Features

Range Tower	Target Position	Firing Box
Limit Marker	Infantry Cluster	Moving Target
Battle Position	Screen Line Target	Screen Line

Map information as of Sep 2004
Data UTM Meters WGS84
Grid 1000 Meters Zone 14
Source: Range Safety Fort Hood, TX
MAP NOT TO SCALE

N

TRAPNELL MUR

NOT TO SCALE

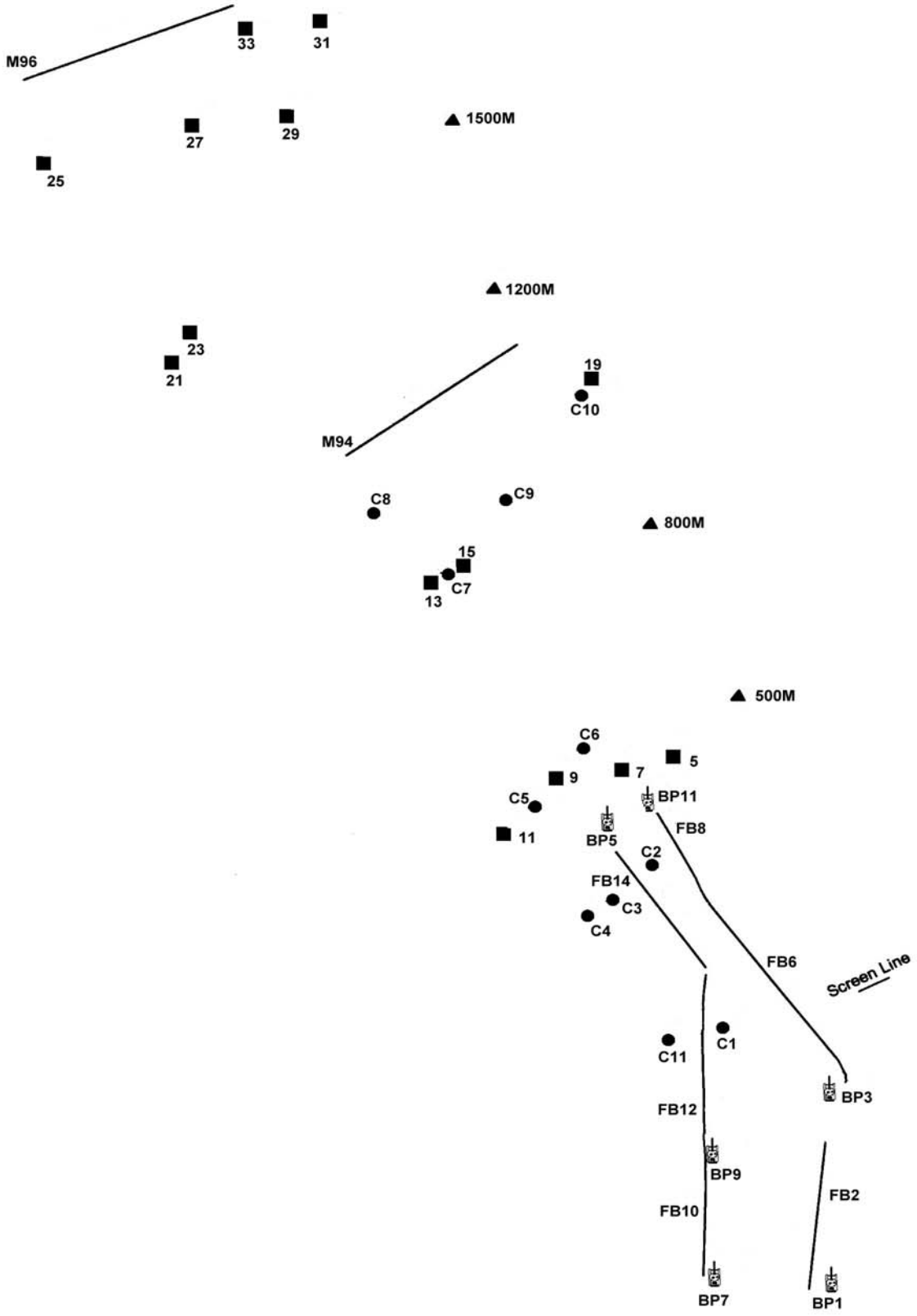

NAD83 /WGS84

TRAPNELL MULTIUSE (TRMU)

FORT HOOD, TX

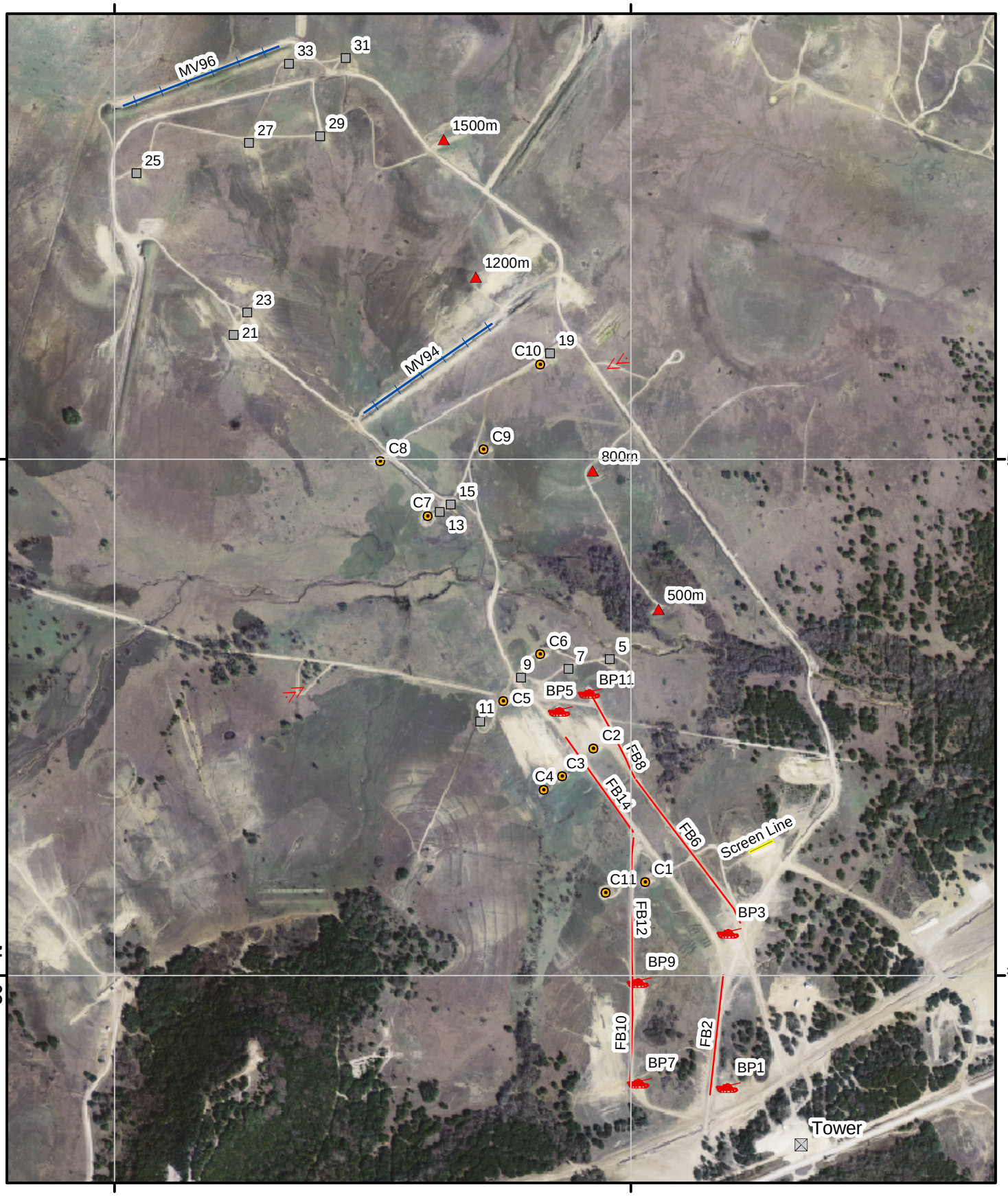

Map information as of Sep 2004
Data UTM Meters WGS84
Grid 1000 Meters Zone 14
Source: Range Safety Fort Hood, TX
MAP NOT TO SCALE

Military Features

- Range Tower
- Limit Marker
- Battle Position
- Target Position
- Infantry Cluster
- Screen Line Target
- Moving Target
- Firing Box
- Screen Line

N